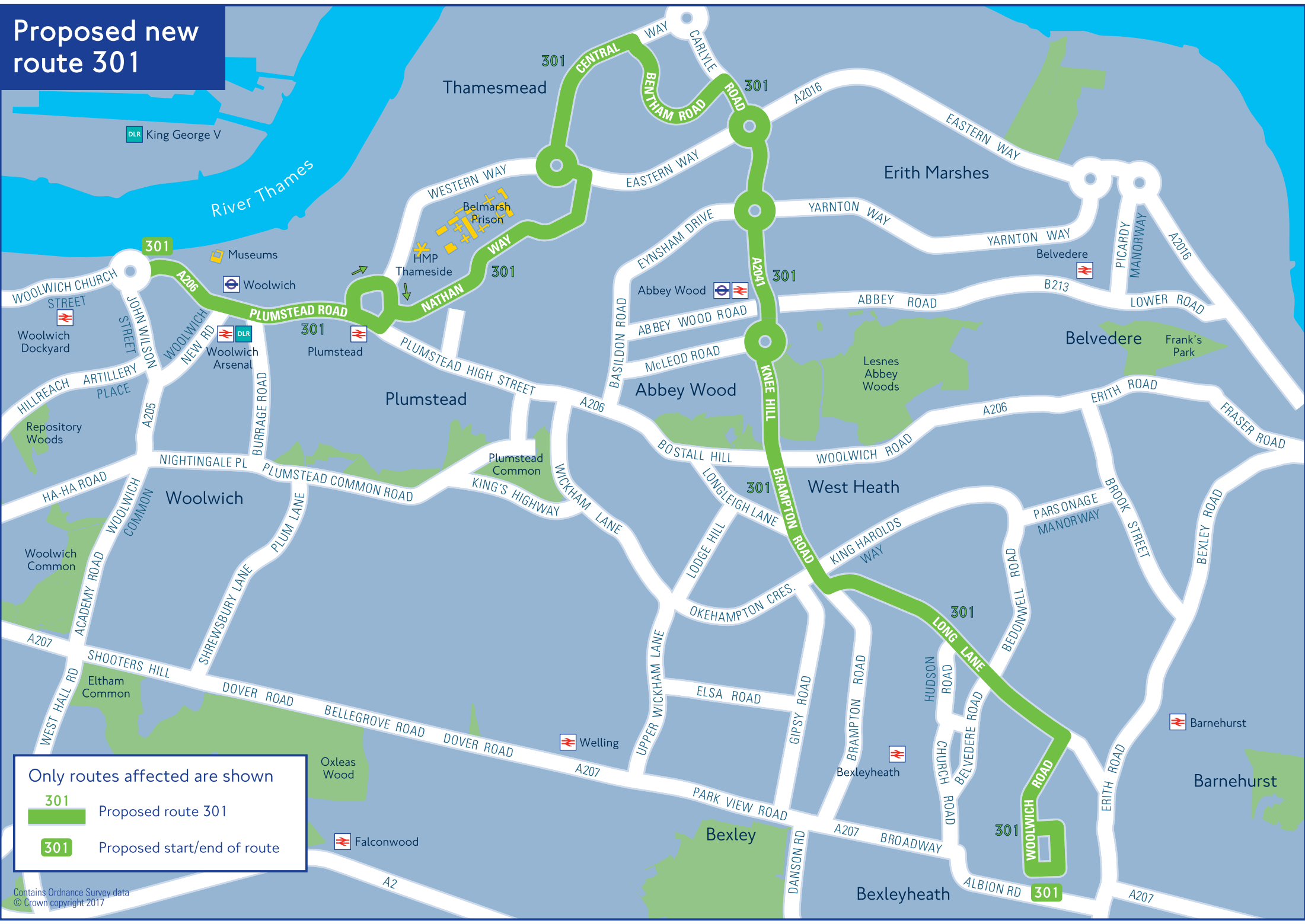




Proposed new route 301



Only routes affected are shown

 Proposed route 301

 Proposed start/end of route

Contains Ordnance Survey data
© Crown copyright 2017