

A large, dark grey, stylized number '2' is positioned in the upper left quadrant of the page. The background of the entire page is a blurred, green and yellow gradient with diagonal streaks, suggesting motion or speed.

# Have your say on proposals for Crossrail 2:

**Angel, Euston St. Pancras  
and Tottenham Court Road**

Consultation closes on Friday 8 January 2016

MAYOR OF LONDON



---

## What is Crossrail 2?

Crossrail 2 is a proposed new railway serving London and the wider South East. It would connect the National Rail networks in Surrey and Hertfordshire via new tunnels and stations between Wimbledon, Tottenham Hale and New Southgate linking in with London Underground, London Overground, Crossrail 1, National Rail, High Speed 1, High Speed 2, London Trams and international rail services.

---

## Why do we need Crossrail 2?

London and the wider South East are growing rapidly. In London alone there are now a record 8.6 million people; this will increase to 10 million by 2030. These extra people will mean five million more journeys each day on the transport network. Overcrowding on the Tube is forecast to double by 2041, and National Rail services will face similar challenges.

Transport improvements already underway across the network including Crossrail 1, which will help offset the pressure in the short term. But we need a plan to cope with longer term growth. Crossrail 2 will give our transport network the extra capacity we need to keep the wider South East working and growing, and to make life here better.

---

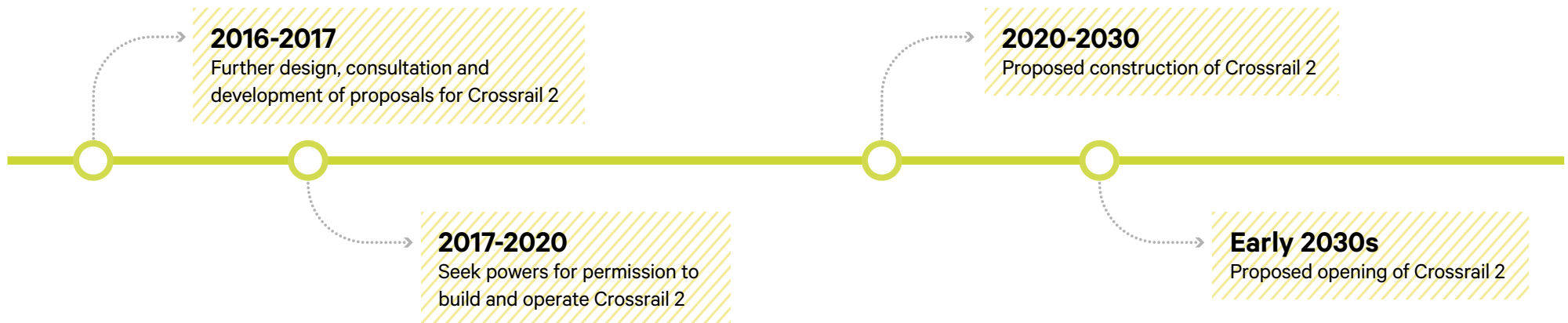
## What are the benefits of Crossrail 2?

Crossrail 2 would:

- Transform travel across London and the wider South East, providing direct train services to destinations across the region
- Grow the UK economy, support 60,000 full-time jobs across the UK while Crossrail 2 is being built and, when operational, support 200,000 new jobs
- Provide new capacity for up to 270,000 more people travelling into London in peak periods, helping relieve crowding and congestion on the transport network
- Free up space on National Rail lines, allowing towns and cities like Cambridge, Southampton, Basingstoke, Woking, Guildford and Portsmouth to potentially benefit from more frequent services
- Provide step-free access at all stations on the proposed Crossrail 2 route
- Support regeneration and the development of around 200,000 new homes across the region



















---

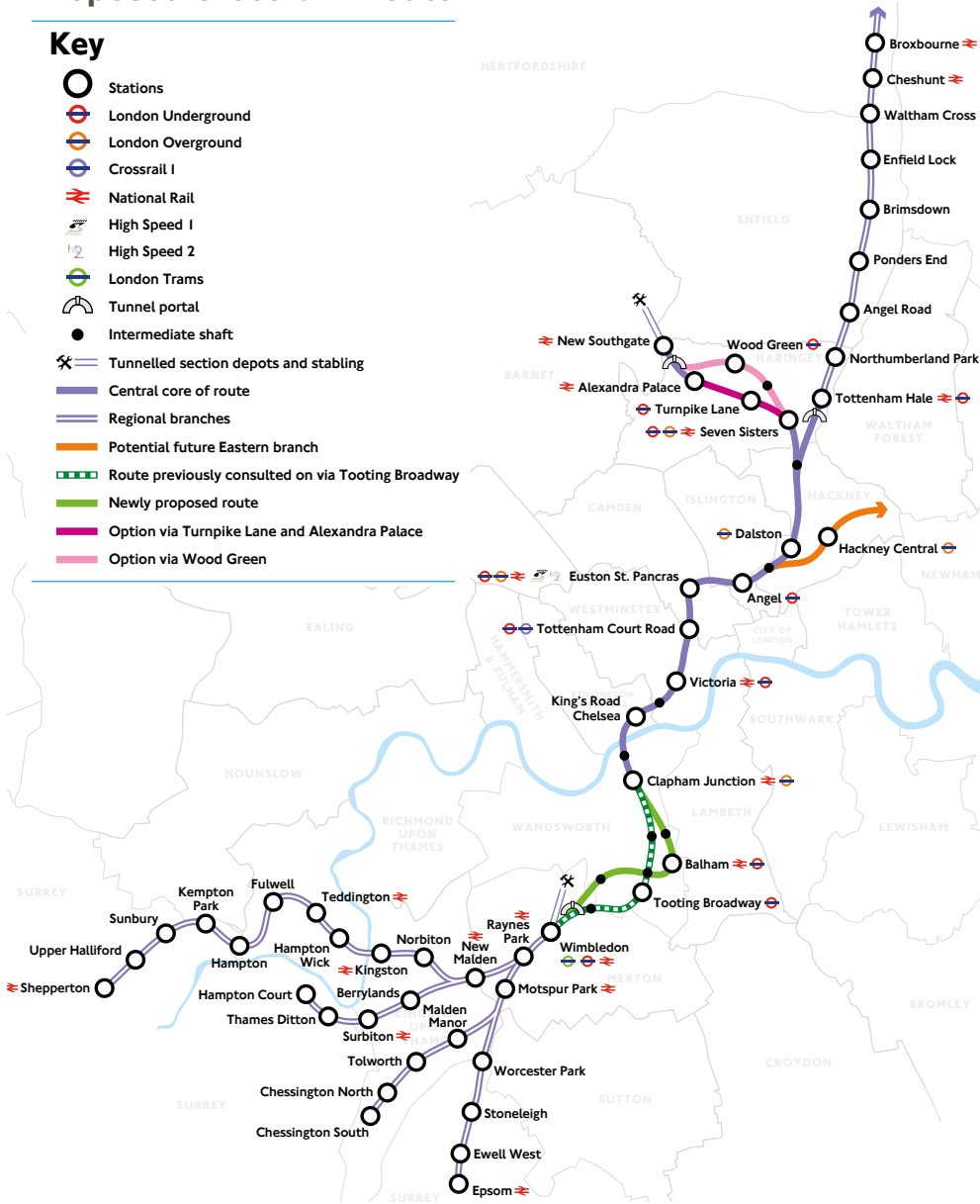
## What's next?



## Proposed Crossrail 2 route

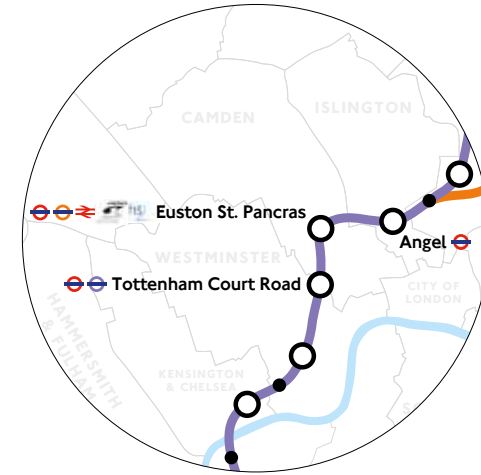
### Key

-  Stations
-  London Underground
-  London Overground
-  Crossrail 1
-  National Rail
-  High Speed 1
-  High Speed 2
-  London Trams
-  Tunnel portal
-  Intermediate shaft
-  Tunnelled section depots and stabling
-  Central core of route
-  Regional branches
-  Potential future Eastern branch
-  Route previously consulted on via Tooting Broadway
-  Newly proposed route
-  Option via Turnpike Lane and Alexandra Palace
-  Option via Wood Green



subject to finalisation

## Crossrail 2 at Angel, Euston St. Pancras and Tottenham Court Road



### People travelling to and from your area would benefit from:

- A reduction in crowding on services and at stations on the Northern and Victoria London Underground lines
- New direct links with Crossrail 1 at Tottenham Court Road, Thameslink at St Pancras and High Speed 2 at Euston to destinations across the UK
- Access to new jobs and homes within central London, the Upper Lea Valley and the wider South East

### Proposals for Crossrail 2 in your area would involve:

- Building a new underground station linking Euston and St Pancras to connect with the existing transport infrastructure
- Building new platforms, entrances and exits at Angel, Euston St. Pancras and Tottenham Court Road to increase station capacity
- Providing step-free access from street level at Angel, Euston St. Pancras and Tottenham Court Road stations to new Crossrail 2 platforms
- Building a shaft between Angel and Dalston stations to provide ventilation and emergency access for the underground railway

## Consultation on Crossrail 2

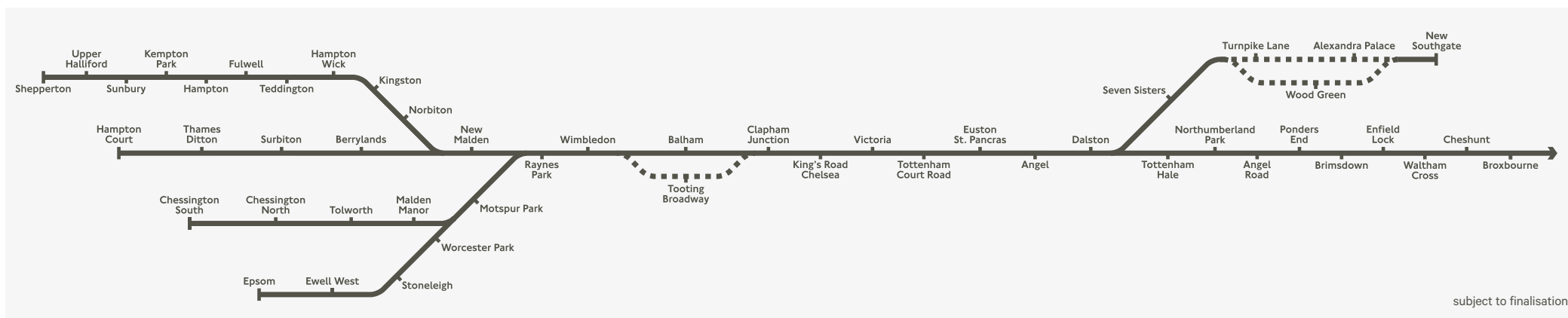
To date, we have held two consultations; the first was in summer 2013 on the principle of the scheme, and the second was in 2014 when we asked for views on specific route options relating to Hackney, Kensington and Chelsea and an extension to New Southgate. The Department for Transport also carried out a safeguarding consultation from November 2014 to January 2015. Safeguarding is a formal process undertaken by the Department for Transport to protect land required for major new infrastructure projects.

Feedback from these consultations, together with further scheme design, has helped develop the proposals for this consultation, which presents new information and invites comments on our proposals relating to:

- Station locations, entrances and exits
- Shaft locations for the tunnelled section of the scheme
- The construction sites required to build and operate the tunnelled section of the scheme
- Proposed service patterns

Development is still at an early stage. There will be more opportunity to provide feedback on Crossrail 2 as the scheme develops.

## Proposed Crossrail 2 route



## Consultation drop-in events

We will be holding drop-in events at venues along the proposed route where you can view the proposals. Crossrail 2 staff will be available to answer your questions about the scheme.

### Events in your local area:

Date	Time	Location
Friday 6 November 2015	12pm – 8pm	Somers Town Community Centre, 150 Ossulston Street, NW1 1EE
Saturday 7 November 2015	11am – 4pm	Somers Town Community Centre, 150 Ossulston Street, NW1 1EE
Monday 16 November 2015	12pm – 8pm	Angel Central Shopping Centre, 21 Parkfield Street, N1 0PS
Tuesday 17 November 2015	12pm – 8pm	Angel Central Shopping Centre, 21 Parkfield Street, N1 0PS
Monday 30 November 2015	12pm – 8pm	St Giles Square, 1 St Giles High Street, WC2H 8AG
Tuesday 1 December 2015	12pm – 8pm	St Giles Square, 1 St Giles High Street, WC2H 8AG

Please see [www.crossrail2.co.uk](http://www.crossrail2.co.uk) for the latest information about our events including events in other areas.

---

## To find out more

Visit [www.crossrail2.co.uk](http://www.crossrail2.co.uk) where you can view and download a range of factsheets, maps and other information about the proposals for Crossrail 2.

Please contact us to request a copy of this leaflet and other Crossrail 2 consultation materials in hard copy, large print, audio or another language.

## Have your say

This consultation gives you the opportunity to comment on proposals for Crossrail 2. Visit our website [www.crossrail2.co.uk](http://www.crossrail2.co.uk) to respond to the consultation questions.

The consultation will close on Friday 8 January 2016.

---

## Next steps

Responses to this consultation will be considered to help shape the proposals for the scheme as they develop. A consultation report will be published in spring 2016.

Register for project updates at [www.crossrail2.co.uk](http://www.crossrail2.co.uk)

---

## Contact us

- Email: [crossrail2@tfl.gov.uk](mailto:crossrail2@tfl.gov.uk)
- Tel: 0343 222 0055\*
- Post: Freepost CROSSRAIL 2 CONSULTATIONS
- Website: [www.crossrail2.co.uk](http://www.crossrail2.co.uk)

\*Service and network charges may apply. See [tfl.gov.uk/terms](http://tfl.gov.uk/terms) for details