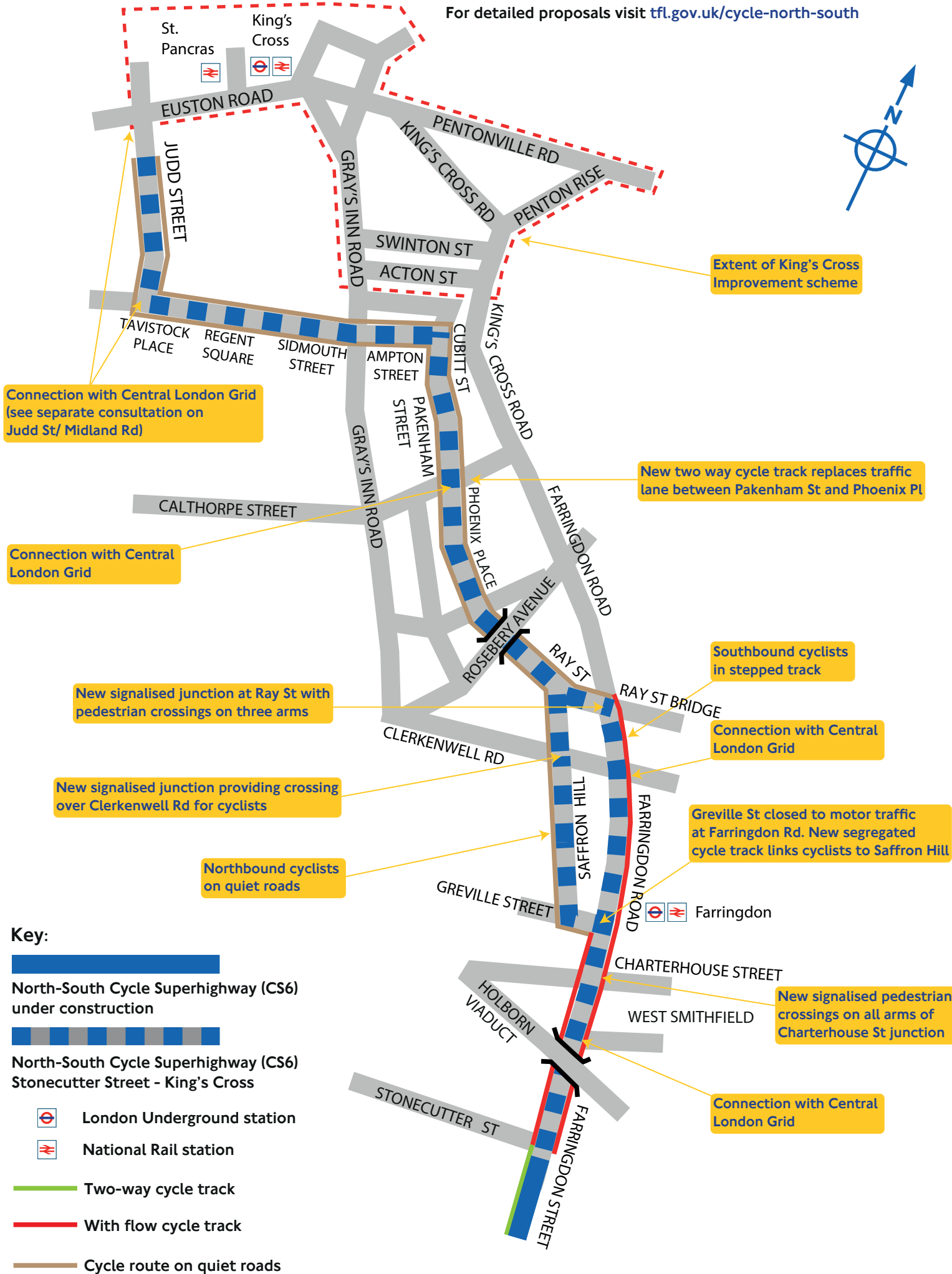


# Stonecutter Street - King's Cross

This map shows some of the main changes proposed along the route. For detailed proposals visit [tfl.gov.uk/cycle-north-south](http://tfl.gov.uk/cycle-north-south)



Connection with Central London Grid (see separate consultation on Judd St/ Midland Rd)

Extent of King's Cross Improvement scheme

New two way cycle track replaces traffic lane between Pakenham St and Phoenix Pl

Connection with Central London Grid

Southbound cyclists in stepped track

New signalised junction at Ray St with pedestrian crossings on three arms








Connection with Central London Grid

New signalised junction providing crossing over Clerkenwell Rd for cyclists

Greville St closed to motor traffic at Farringdon Rd. New segregated cycle track links cyclists to Saffron Hill

Northbound cyclists on quiet roads

**Key:**

-  North-South Cycle Superhighway (CS6) under construction
-  North-South Cycle Superhighway (CS6) Stonecutter Street - King's Cross
-  London Underground station
-  National Rail station
-  Two-way cycle track
-  With flow cycle track
-  Cycle route on quiet roads

New signalised pedestrian crossings on all arms of Charterhouse St junction

Connection with Central London Grid