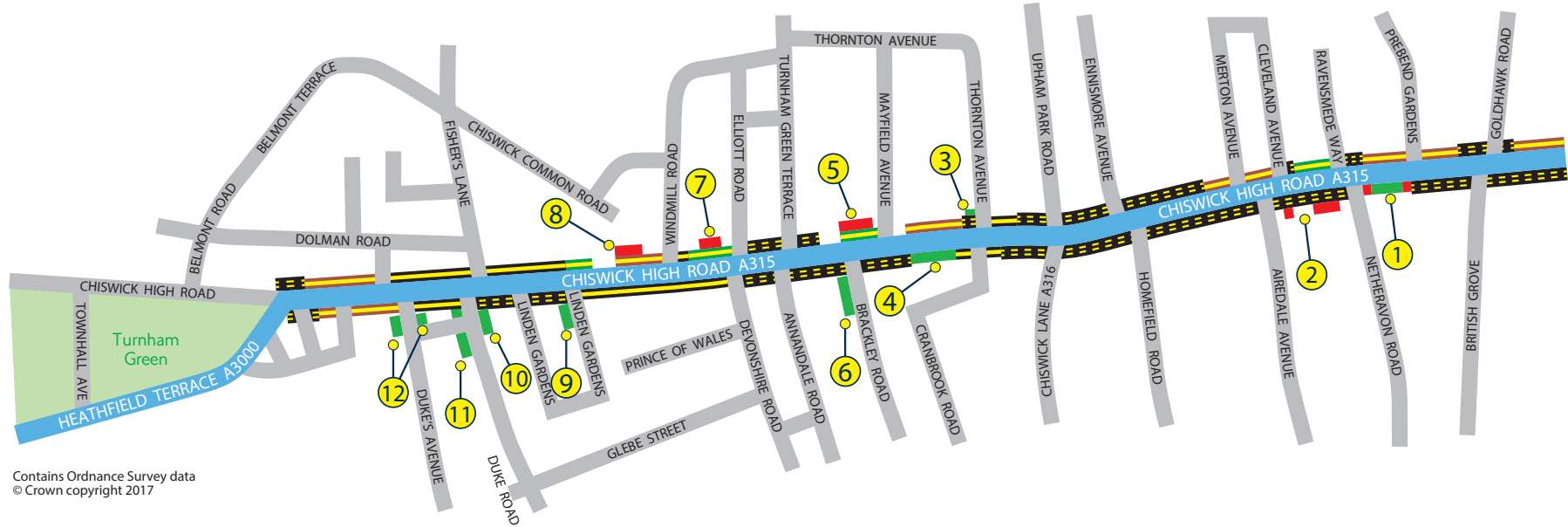


# Cycle Superhighway 9

## Proposed parking and waiting provision on Chiswick High Road










This plan is for illustrative purposes and does not include localised areas of 'no waiting at any time' which would operate at pedestrian crossings and bus stops. See Section F plan for more details.



Contains Ordnance Survey data  
© Crown copyright 2017

Ref	Facility	Location	Proposed change	Other information
①	Parking	Chiswick High Road (23-29)	Partial removal	Five pay & display spaces retained. Two spaces removed.
②	Parking	Chiswick High Road (Prenbend Mansions)	Removal	Six metres of motorcycle parking and four pay & display spaces removed.
③	Parking	Thornton Avenue	New parking bay	One new pay & display space.
④	Parking	Chiswick High Road (97-111)	As existing, with extension	Three pay & display spaces retained, extended by four spaces.
⑤	Parking	Chiswick High Road (150-158)	Removal	Four pay & display spaces removed.
⑥	Parking	Brackley Road	New parking bay	Two new pay & display spaces.
⑦	Parking	Chiswick High Road (196-202)	Removal	Three pay & display spaces removed.
⑧	Parking	Chiswick High Road (214-218)	Removal	Five pay & display spaces removed.
⑨	Parking	Linden Gardens	New parking bay	One new pay & display space.
⑩	Parking	Duke Road	New parking bay	Three new pay & display spaces.
⑪	Parking	Duke Road	New parking bay	One new pay & display spaces.
⑫	Parking	Duke's Avenue	New parking bay	Seven new pay & display spaces.

-  Cycle Superhighway 9 (CS9)
-  Parking
-  Parking removed
-  Single yellow line retained\*\*
-  New single yellow line\*\*
-  Single yellow line replaced by double yellow line\*
-  Double yellow line retained\*

\* Replaced by double yellow line, no waiting at any time.

\*\* No waiting 0700-2000



London Borough of Hounslow



TRANSPORT FOR LONDON  
EVERY JOURNEY MATTERS