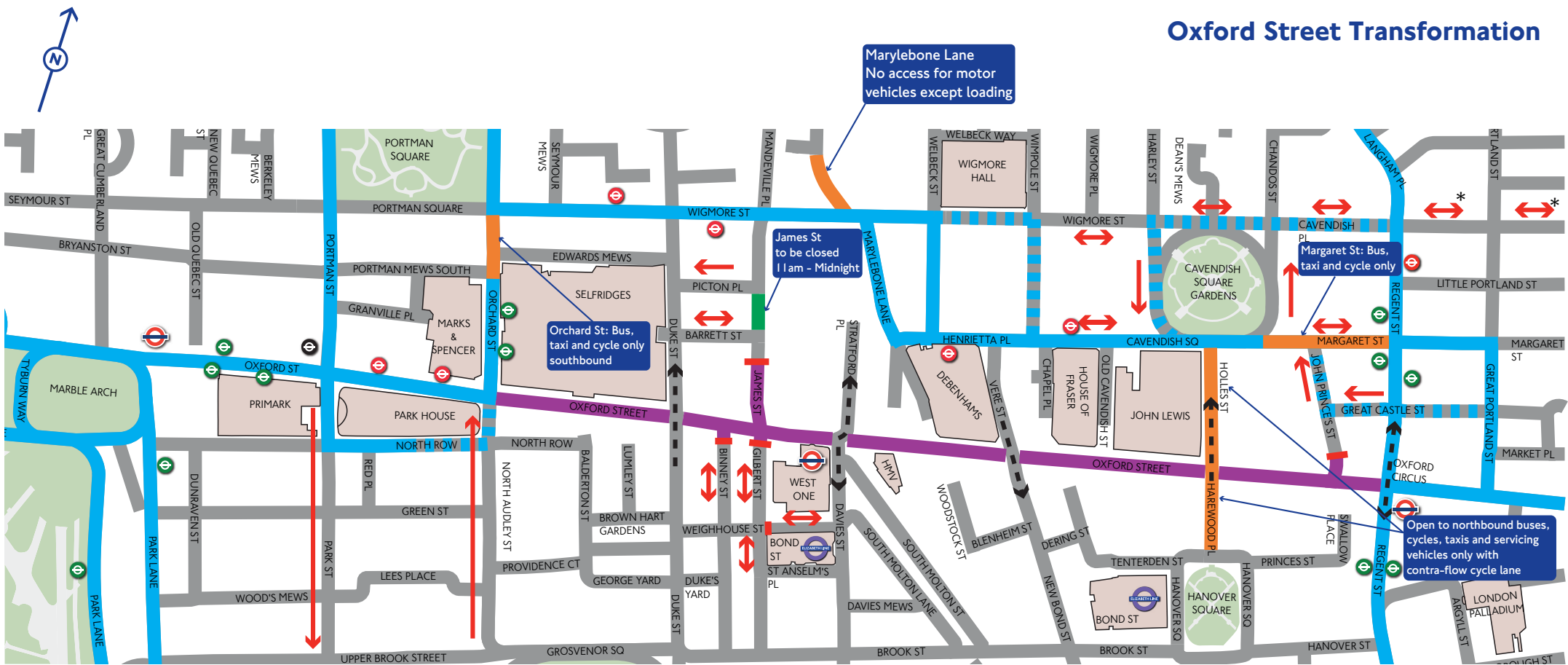
















Oxford Street Transformation



Key:

- | | | | | | |
|--|--|---|--|---|-----------------------------|
|  | Closed to all vehicles at all times |  | Vehicular access limited by type |  | New bus stop locations |
|  | Change in direction of flow |  | Vehicular access limited at certain times of day |  | Existing bus stop locations |
|  | Conversion of one-way street to two-way |  | Underground station |  | Coach stop |
|  | Traffic movement maintained across Oxford Street |  | Proposed bus routes (live) |  | Elizabeth Line station |
|  | Road closure (at all times) |  | Proposed bus routes (running to stand) | | |

* Detail to be consulted upon as part of Oxford Street East scheme