

River Crossings East of Silvertown consultation

Summary report on consultation responses to date

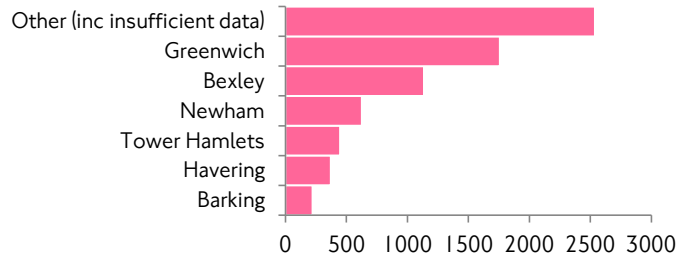
Produced on Monday 29 September
Including responses up to Friday 26 September

Response totals, origins, rates

Overall response to date: **7,097**

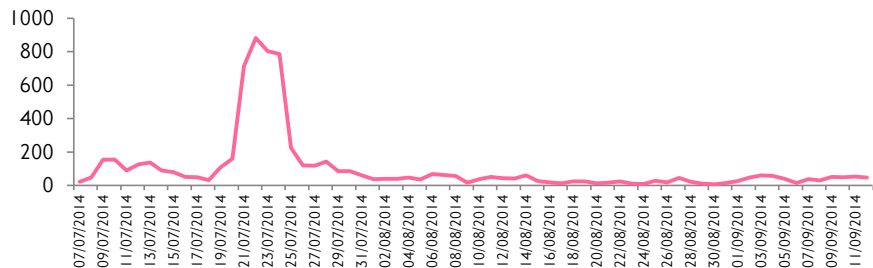
Borough response totals

The chart on the right shows the number of responses which we have been able to identify as coming from one of the six boroughs nearest the crossings. It is based on whole postcodes only, and is produced on a provisional basis.



Response totals by day

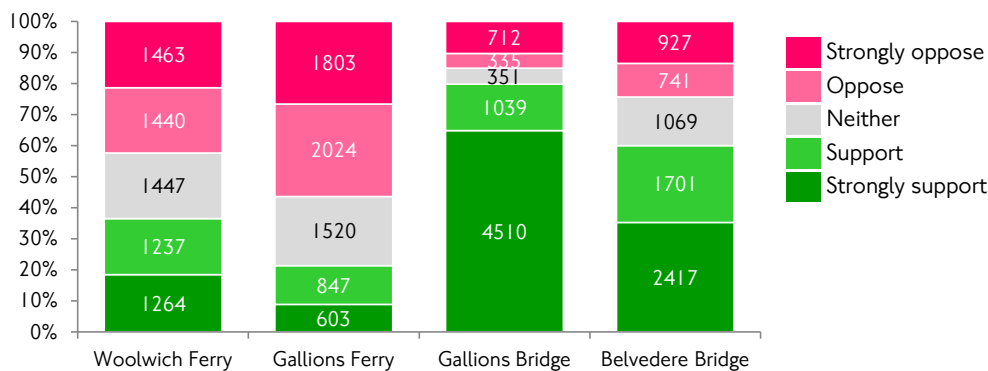
This chart shows how the number of daily responses has risen and fallen over the course of the consultation. Spikes may coincide with publicity, residents' letters, emails to customer database etc.



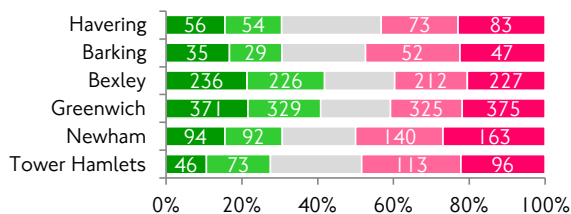
Responses to options

The charts below summarise the responses to the consultation options individually, both overall and by borough. Borough breakdowns are provided on the same provisional basis as the above postcode analysis.

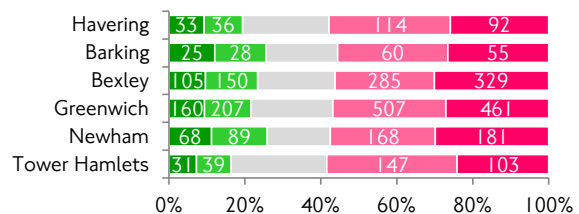
Overall responses to consultation options



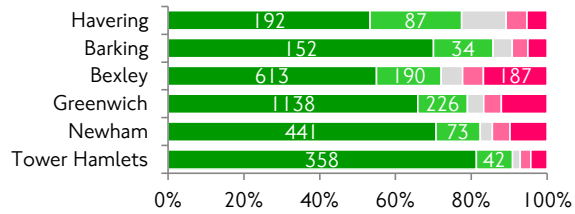
Support for Woolwich Ferry by borough



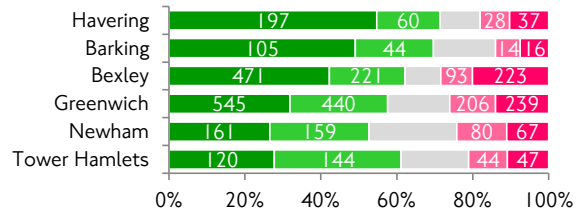
Support for Gallions Ferry by borough



Support for Gallions Bridge by borough

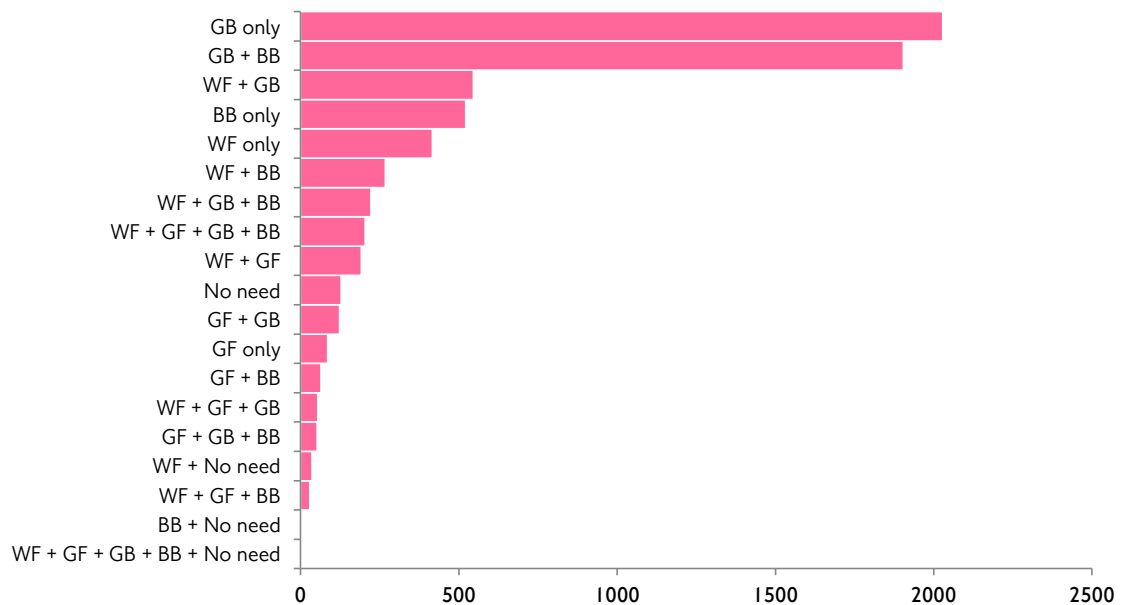


Support for Belvedere Bridge by borough



Package preferences

The consultation questionnaire also asked respondents to identify their preferred combinations of options. The chart below summarises the most frequently proposed combinations and how frequently these were raised.



Next steps

Consultation closes on 12 September 2014. There are -2 weeks of consultation remaining.