

# Changes on Tower Bridge Road (Map A)

**Key**

 Bus stop flag

St. John's Churchyard

Tower Bridge Primary School

BUS STOP SCHEME EXTENTS

BUS STOP

TOWER BRIDGE ROAD

DRUID STREET

DRUID STREET

New section of bus lane

Single red lines become double red lines

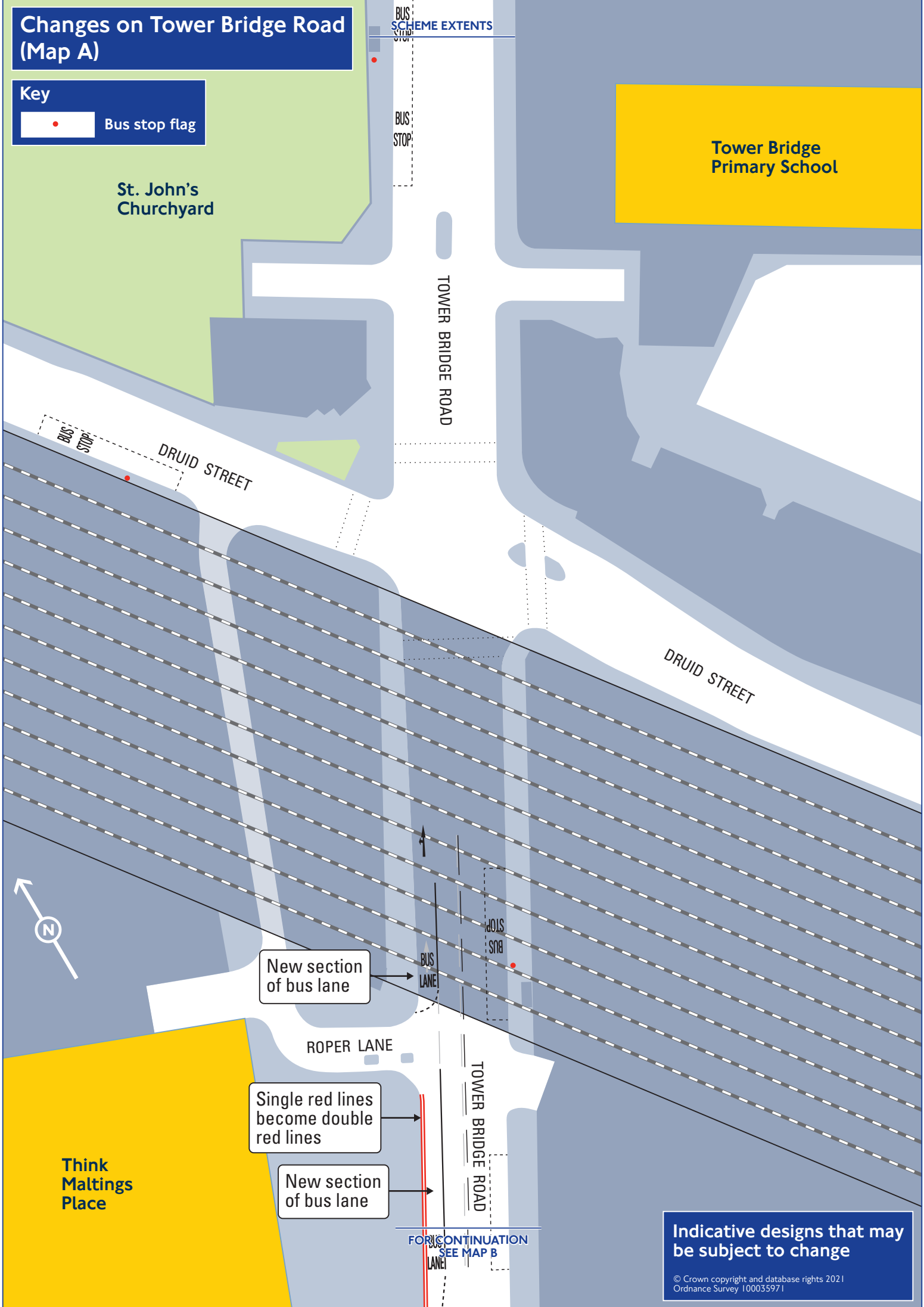
New section of bus lane

FOR CONTINUATION SEE MAP B

Indicative designs that may be subject to change

© Crown copyright and database rights 2021  
Ordnance Survey 100035971

Think Maltings Place



# Changes on Tower Bridge Road (Map B)

New section of bus lane

FOR CONTINUATION SEE MAP A

Single red lines become double red lines

Think Maltings Place

BUS LANE

TOWER BRIDGE ROAD

TANNER STREET

TANNER STREET

ARCHIE STREET

POPE STREET

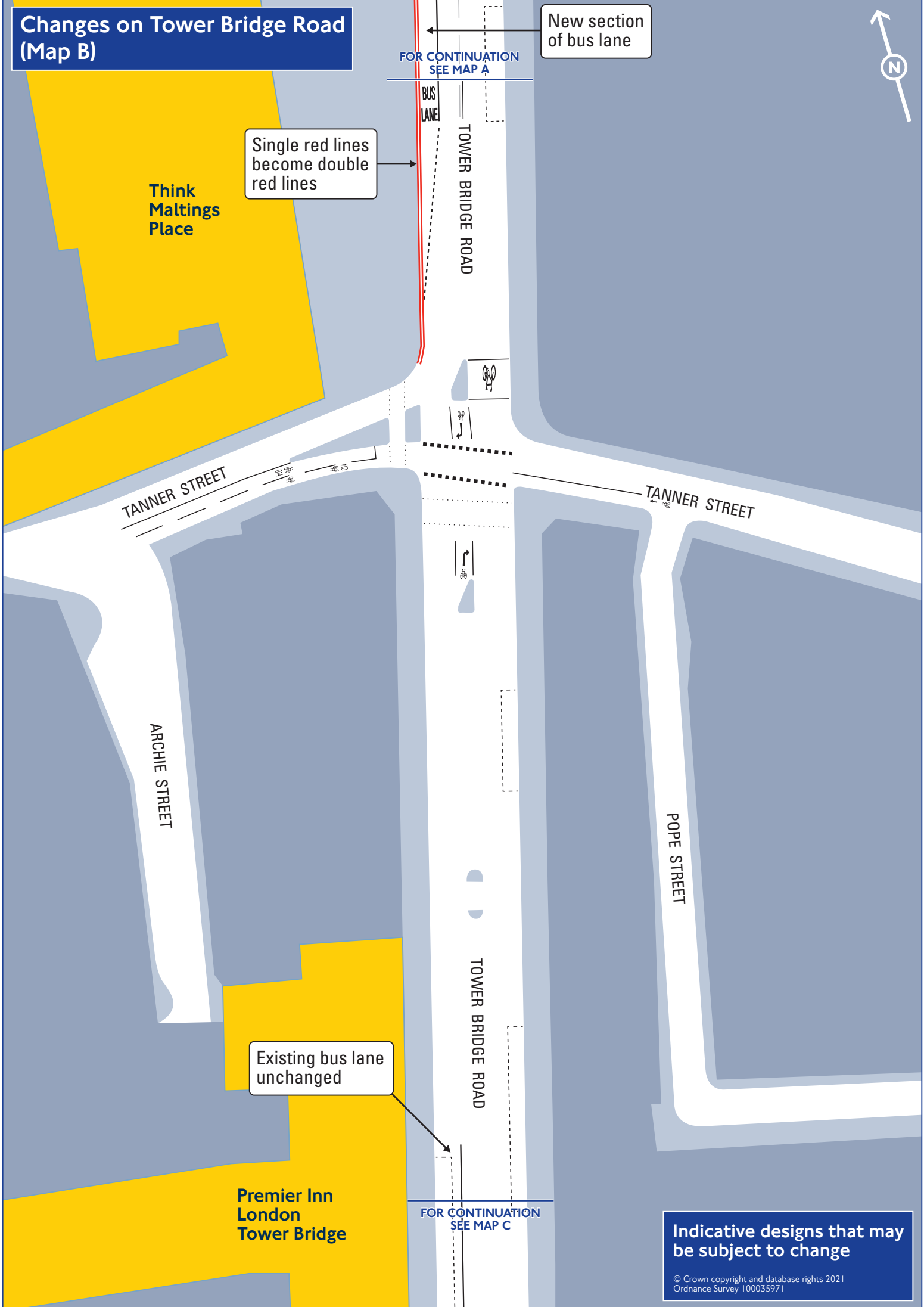
Existing bus lane unchanged

TOWER BRIDGE ROAD

FOR CONTINUATION SEE MAP C

Premier Inn London Tower Bridge

Indicative designs that may be subject to change



# Changes on Tower Bridge Road (Map C)

Premier Inn  
London  
Tower Bridge



FOR CONTINUATION  
SEE MAP B

TOWER BRIDGE ROAD

BUS STOP

Existing bus lane  
unchanged

Single red lines  
become double  
red lines

PURBROOK STREET

TOWER BRIDGE ROAD

BUS LANE

St. Mary Magdalene  
Churchyard

FOR CONTINUATION  
SEE MAP D

BUS STOP

Indicative designs that may  
be subject to change

# Changes on Tower Bridge Road (Map D)



Single red lines become double red lines

BUS LANE

FOR CONTINUATION SEE MAP C

TOWER BRIDGE ROAD

STEVENS STREET

St. Mary Magdalene Churchyard

ABBEY STREET

ABBEY STREET

LONG WALK

LONG WALK

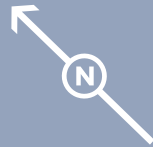
New section of bus lane

FOR CONTINUATION SEE MAP E

TOWER BRIDGE ROAD

Indicative designs that may be subject to change

# Changes on Tower Bridge Road (Map E)



FOR CONTINUATION  
SEE MAP D

Single red lines  
become double  
red lines

New section  
of bus lane

GRANGE WALK

Single red lines  
become double  
red lines

New location  
of bus stop

Bus stop relocated  
13m north

BUS  
STOP  
BUS  
LANE

TOWER BRIDGE ROAD

BERMONDSEY STREET

New  
sign

GRANGE ROAD

BERMONDSEY STREET

SCHEME EXTENTS

Indicative designs that may  
be subject to change

© Crown copyright and database rights 2021  
Ordnance Survey 100035971